



# Go lakeside

## 2009



CONSERVATION & LEISURE WORKING TOGETHER  
[swlakestrust.org.uk](http://swlakestrust.org.uk)

# Discover the Lakes of South West England, each with its own special character

## Contents

3	Stithians Lake	13	Burrator
4	Argal	14	Avon Dam
5	Porth	15	Venford
6	Crowdy	16	Fernworthy
7	Colliford Lake	17	Tottiford & Trenchford
8	Siblyback Lake		
9	Tamar Lakes	18	Wistlandpound
10	Roadford Lake	19	Wimbleball Lake
11	Meldon		
12	Lopwell Dam		





# Welcome

**A warm welcome to the Lakes of the South West. We hope the information you find here will inspire you to visit us soon.**

The Lakes of the South West offer an unrivalled choice of water-based activities including both trout and coarse fishing and there are centres for learning to sail in a wide range of craft. There are places to cycle and walk or you can simply relax enjoying the stunning views and wildlife.

We invite you to visit the lakes and enjoy some of the best kept scenery and wildlife in the region, along with superb tea rooms, visitor centres and playgrounds.



# Information

Car parking charges are made at some sites as a contribution towards the upkeep and maintenance of footpaths, play areas, picnic and parking facilities. Season permits are available for £20.

Dogs must be kept on leads at all times and out of picnic and play areas. Please don't let them foul public areas

Please take all your litter home with you and help keep the countryside clean

In the interests of hygiene and public safety, we do not allow people or dogs to swim in the lakes

## Key

 Pay & Display Parking	 Disabled Toilets & Access	 Canoeing
 Picnic Area	 Toilets	 Sailing
 Woodland Walk / Footpath	 Café	 Windsurfing
 Play Area	 Tea Room	 Rowing
 Ice Cream	 Visitor Centre	 Cycle Paths
 Bird Watching	 Function/ Meeting Room	 Coarse Fishing
 No Dogs	 Camping	 Trout Fishing



# Stithians

**Stithians Lake near Redruth has a modern Angling and Watersports Centre in the unique setting of West Cornwall.**

A popular Centre with windsurfers and sailors, Stithians provides a fantastic venue to learn or to improve your watersports skills with fully qualified instructors, equipment hire and launch facilities. There is also an informal campsite ideal for those wishing to spend a weekend on the water.

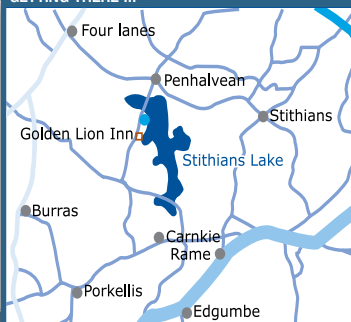
Fly fishing is possible from both the banks and boats. Permits and boat hire are available from the Centre and permit hut.

On land there is a children's play area, trim trail and circular walk along with a cycle track leading from the Centre to the dam. A bird hide overlooks the northern arm of the Lake and provides a peaceful location to watch wildlife.

Further information on Stithians can be found in our Stithians Lake leaflet, [swlakestrust.org.uk](http://swlakestrust.org.uk) or from the Centre on 01209 860301.



## GETTING THERE ...



**NEAR REDRUTH**  
MAP REF: LR203 710370  
SAT NAV: TR16 6NW

From Redruth take the B3297 towards Helston, Stithians Lake is signposted from here. Follow brown signs to the entrance by the Golden Lion Inn.

From Truro/Falmouth take the A394 towards Helston, follow the brown sign to Stithians from Rame. Continue to follow the brown signs to the lake.

# Argal

**Nestling in a valley close to Penryn, Argal provides a lovely location for a peaceful day in the countryside.**

At Argal there are picnic and barbeque areas with excellent views over the water and a children's play area with special provision for infants.

There is a two mile walk around the Lake (stout footwear is recommended). The lakeside walk passes through woods and meadows and dogs are most welcome provided they are kept on leads.

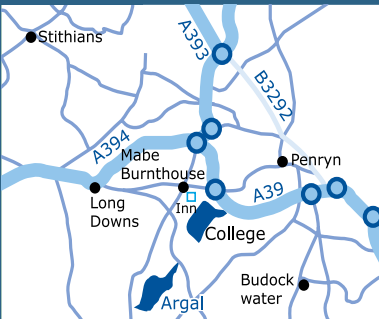
Argal is a well-stocked coarse fishery with permits available to purchase on site.

**Car Parking:** A small fee is charged to contribute towards site maintenance and conservation. Parking is free for Friends of the Trust (see back pages).

**Contact:** 01566 771930



## GETTING THERE ...



**NEAR PENRYN.**  
MAP REF: LR203  
762328

From Truro take the A39 towards Falmouth and Mabe Burnthouse. Follow signs to Mabe Burnthouse, continue through the village where the road will lead to Argal.

# Porth

**Porth is a peaceful Lake located on the edge of Newquay. It is a designated bird sanctuary and a mature coarse fishery.**

Recent improvements to angling facilities (including wheelchair accessible platforms), footpaths and environmental interpretation information, there is a lot to be enjoyed at Porth.

A nature trails winds around the site with excellent information on the flora and fauna which can be found there and two bird hides are ideal for relaxing and watching the wildlife.

Porth is open all year for angling and is a popular competition water. Day permits are available to purchase on site and season permits from our agent Summerlands Tackle at Westward Ho!

A separate leaflet on the Lake is available on site or from the number below.

Public footpaths in this area can be linked together to form a longer circular walk and the site lies on the Sustrans cycling route number 32.

In order to cause the least amount of disturbance to the wildlife at Porth, dogs are not permitted.

**Contact:** 01566 771930



## GETTING THERE ...



**NEAR NEWQUAY  
MAP REF: LR200 87621**

From the A3059 between St Colomb Major and St Colomb Minor or the A392 Porth can be found near the village of Colan.

# Crowdy

**Situated in the Bodmin Moor Site of Special Scientific Interest, birdwatchers will be in their element at this moorland Lake.**

The banks of the Lake, except by the nature reserve, are open for walking and picnicking. The bird hide is a pleasant 20 minute walk from the car park on the north side of the Lake.

Trout fishing is free for Environment Agency rod licence holders.

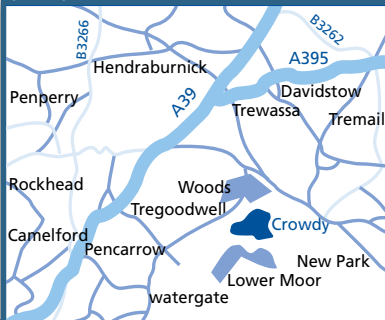
In recognition of the high conservation value of this Lake, no other activities take place at this location.

National Cycle Route 3 runs past the entrance to Crowdy. For further information visit [sustrans.co.uk](http://sustrans.co.uk)

**Contact:** 01566 771930



## GETTING THERE ...



**NEAR CAMELFORD**  
MAP REF:  
LR200 140833

Crowdy can be reached from the A39 either from the Roughton or Davidstow junctions near the disused airfield.



visit [swlakestrust.org.uk](http://swlakestrust.org.uk)

# Colliford

**Colliford is a tranquil water which provides some excellent wilderness walks and is located south of The Jamaica Inn - the famous smugglers haunt immortalised by Daphne du Maurier.**

With ample parking and lakeside walks, Colliford provides the opportunity for a peaceful day in the countryside.

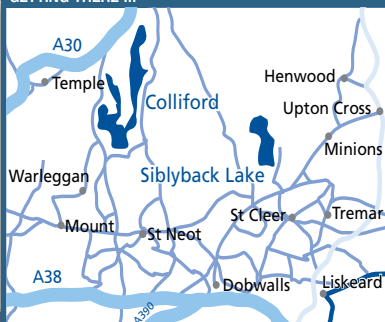
Three way-marked walks take in the neighbouring moorland of Colliford. The Nature Reserve is an important site for birdlife, including over-wintering wildfowl.

The Lake also offers traditional fly fishing for natural brown trout and is regarded as Cornwall's premier brown trout fishery. Permits are available from Jamaica Inn 01566 86250.

**Contact:** 01566 771930



## GETTING THERE ...



**NEAR LISKEARD  
MAP REF: LR201 164732**

Colliford is easily reached from the A30 Warleggan junction and is situated just a short drive from the dual carriageway.

From the A38 west of Liskeard at Twelvewoods roundabout take Dobwalls exit. Follow signs from Dobwalls.



# Siblyback

**Siblyback Lake is located on the beautiful Bodmin Moor and offers a range of activities for everyone to enjoy.**

Our tea room overlooks the water and is open from Easter to October. Visitors can enjoy excellent refreshments including Cornish ice cream, hot drinks and light lunches.

There are two children's play areas, a circular walk around the Lake and a bird hide to watch the wildlife from.

Our Angling and Watersports Centre provides premier rainbow trout fishing from the banks and boats whilst watersports include sailing, windsurfing, rowing and canoeing.

Courses are available for beginners and improvers and there is also equipment hire and launch facilities. An informal campsite offers facilities for weekend breaks or as a base for longer holidays

A Siblyback Lake leaflet is available on [swlakestrust.org.uk](http://swlakestrust.org.uk) or from the Centre.

**Car Parking:** A small fee is charged to contribute towards site maintenance and conservation. Parking is free for Friends of the Trust (see back pages).

**Angling & Watersports Centre** (inc. camping): 01579 346522

**Tea Rooms:** 01579 343305



## GETTING THERE ...



**NEAR LISKEARD**  
MAP REF: LR201 238710  
SAT NAV: PL14 6ER

From the A30 take the Bolventor junction, from Jamaica Inn follow road signs to Siblyback Lake.

From the A38 west of Liskeard at Twelvewoods roundabout take Dobwalls exit. Follow signs from Dobwalls.

# Tamar Lakes

## Tamar Lakes near Bude offer a variety of activities including watersports, angling and walking.

Located just inland of the North Cornwall resort of Bude the Lakes are well worth a visit. The Watersports Centre at the Upper Lake has equipment for a great day on the water, you can hire a pedalo, Canadian canoe or rowing boat, learn to sail or windsurf or take part in a multi activity day. What better way to spend some fun time on the water with family and friends? There is also a campsite where you can spend a weekend break or longer holiday.

Coarse anglers can enjoy the 81 acre Upper Lake and competitions are popular here. Permits are available on site.

The tea room overlooks the Upper Lake and is open from Easter to September. With excellent refreshments including local ice cream, hot drinks and light lunches, it is a perfect place to end the three mile round Lake walk.

The Lower Lake provides a peaceful retreat and can be walked to from the Upper Lake. It is managed as a nature reserve and has a bird hide as well as several picnic tables. The Bude Aqueduct walk starts from the Lower Lake car park. Leaflets are available from the tea room, or from [swlakestrust.org.uk](http://swlakestrust.org.uk)

**Car Parking:** A small fee is charged to contribute towards site maintenance and conservation. Parking is free for Friends of the Trust (see back pages).

**Angling, Watersports & Camping:** 01288 321712

**Tea Rooms:** 01288 321607



### GETTING THERE ...



**NEAR BUDE**  
MAP REF: LR190 288118  
LR190 294107  
SAT NAV: EX23 9SB

From Kilkhampton on the A39 or Holsworthy on the A3072 follow brown tourism signs to Tamar Lake Waterpark. Both lakes can be reached by following these signs.

# Roadford

**Roadford is a majestic Lake, located on the edge of Dartmoor between the towns of Okehampton and Launceston.**

The Lakeside facilities include a superb Café (open daily) overlooking the 730 acre Lake, visitor centre (free entry), children's play area and a function suite available to book for business or pleasure.

There are miles of footpaths winding their way around the Lake and through the surrounding Culm grassland and woodland areas. There is also a cycle trail through Roadford Forest.

On the opposite side of the water is our Angling & Watersports Centre. Here you can enjoy a variety of watersports including sailing and windsurfing. Tuition, hire and launch are available at this Centre.

Roadford offers brown trout angling from banks and boats with day permits available on site. Boats may be booked in advance.

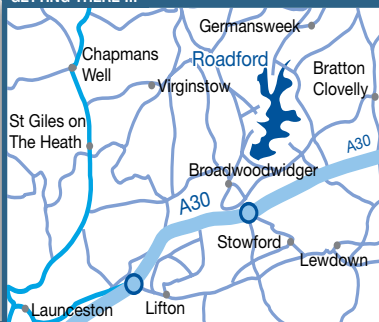
**Car Parking:** A small fee is charged to contribute towards site maintenance and conservation. Parking is free for Friends of the Trust (please see back pages).

**Angling, Watersports & Camping:** 01409 211507

**Lakeside Restaurant & Function Suite:** 01566 784859



## GETTING THERE ...



**BETWEEN LAUNCESTON & OKEHAMPTON**  
MAP REF: LR190 421900  
SAT NAV: EX20 4QS

From the A30 Roadford Lake is signed between Launceston and Okehampton. Follow the brown tourism signs to the Lakeside entrance. Cross over the dam for the Angling and Watersports Centre where the entrance is approximately ¼ mile on the right.

# Meldon

**Meldon is surrounded by the distinct Dartmoor countryside, providing an ideal starting point for moorland walks.**

Located near Okehampton, Meldon nestles at nearly 900ft above sea level. Its banks are steep sided and there is a good circular walk overlooking the water and plenty of tracks leading on to the moor.

The dam was completed in 1972 and spans the West Okement Valley. As you cross the dam, the Meldon Viaduct can be seen on the north western edge of Dartmoor.

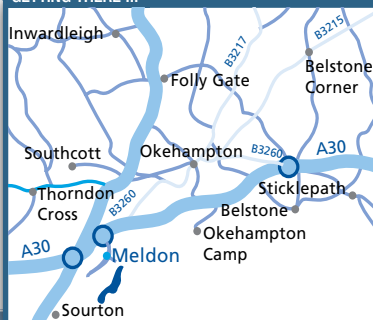
You can access Meldon from the National Cycle Route 27 which runs nearby.

Anglers may fish for brown trout free of charge with an Environment Agency rod licence.

**Contact:** 01566 771930



## GETTING THERE ...



## NEAR OKEHAMPTON MAP REF: LR191 560910

From the A30 take the junction signed Okehampton/Meldon. (if you are travelling West you will need to exit at the Sourton junction and join the A30 east to reach the Meldon junction. Turn right off the slip road to Meldon village (no through road), and the turning for Meldon is on the left under a viaduct bridge.

# Lopwell Dam

**The breathtaking Lopwell Dam on the upper tidal mark of the River Tavy is an excellent site for bird watching and walking.**

Located just three miles north of Plymouth and seven miles from Tavistock, this wildlife haven is well worth a visit.

Lopwell is a designated Local Nature Reserve (LNR) covering an area of approximately five hectares. The area consists of several different habitats including mudflats, freshwater marsh, wildflower meadow, scrub-grassland, saltmarsh and semi-natural woodland. The area is also designated as a Site of Special Scientific interest (SSSI).

A Lopwell Walk leaflet including information on flora and fauna is available by calling the number below or download from [swlakestrust.org.uk](http://swlakestrust.org.uk) The Bere Peninsula cycle route runs nearby and the Tamar Discovery Trail begins at Lopwell.

**Car Park:** Parking is available just before The Old Pump House, and toilets are by Lopwell Camping Barn.

**Contact:** 01822 855700



## GETTING THERE ...



**BETWEEN PLYMOUTH  
MAP REF: LR201 475649  
SAT NAV: EX20 4QS**

From the A386 Plymouth to Tavistock road, follow the brown signs to Lopwell, indicated by a duck symbol. Take care as the roads are narrow in places.

visit [swlakestrust.org.uk](http://swlakestrust.org.uk)

# Burrator

**Burrator Reservoir near Yelverton is surrounded by mixed woodland which sharply contrasts with the open moor and rugged Dartmoor tors found in this area.**

Burrator has a wealth of footpaths and bridleways, many of which lead on to the moor creating longer and more challenging routes.

There is a circular walk around the reservoir which follows the lanes and is ideal for families as it is easy going and relatively flat. The walk takes 1½ to 2 hours and is approximately 3 miles.

There are several locations to park including the Quarry car park, Norsworthy Bridge and the Arboretum.

Low-cost bank fishing for rainbow and brown trout is available at this scenic water. Day permits are sold at the garage in Yelverton.

Please drive and park with consideration of other users and animals when visiting Burrator.

**Contact:** 01822 855700



## GETTING THERE ...



**NEAR YELVERTON**  
MAP REF: LR202 555685  
SAT NAV: PL20 6PE

From the Yelverton roundabout follow the road signed to Princetown. At the Burrator Inn in Dousland turn right and follow signs to Burrator. After approximately ½ mile, turn left and follow the road around Burrator.

# Avon Dam

**The rewarding river walk from Shipley Bridge brings you to this Lake which sits in open moorland.**

A surfaced road (not open to vehicles) takes you along the River Avon from Shipley Bridge to the Dam. This walk is approximately 2½ miles, ranging from gentle riverside to views over open moorland.

The walk to the Dam is a steady and continuous climb but you will be rewarded by the dramatic views.

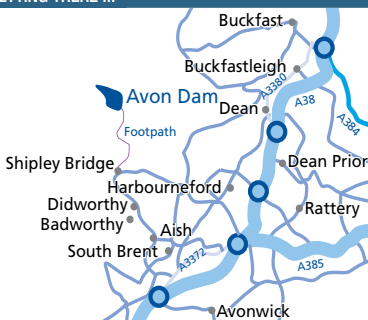
An ice cream van visits Shipley Bridge during the summer and toilets are provided by Dartmoor National Park. The car park does get busy in the summer as it is a popular walking area.

Environment Agency rod licence holders can fish free of charge for natural brown trout.

**Contact:** 01566 771930



## GETTING THERE ...



**BETWEEN SOUTH BRENT  
MAP REF: LR207 680653**

From South Brent head towards Didworthy and Shipley Bridge where you will find parking and a footpath to Avon Dam.



# Venford

**Venford is a pretty Lake lying on the southern edge of Dartmoor National Park. It serves as a good starting point for walks on to the open moorland.**

An easy going footpath around the water of approximately 40 minutes, makes a great walk for families with young children and has picnic tables en-route.

South West Lakes Trust has worked with Devon Wildlife Trust and Dartmoor National Park to produce a trail around the Lake where children (and adults) can take pencil rubbings of the interpretation information around the Lake. To download the rubbing sheet, please visit the education pages on the Trust's website [swlakestrust.org.uk](http://swlakestrust.org.uk)

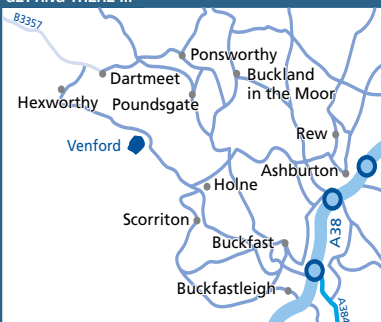
Toilet facilities are provided by Dartmoor National Park Authority in the car park.

Environment Agency rod licence holders can fish free of charge for natural brown trout.

**Contact:** 01566 771930



## GETTING THERE ...



**NEAR ASHBURTON**  
MAP REF: LR202 685713

From Two Bridges on Dartmoor follow signs to Hexworthy, or from the Ashburton direction follow signs to Holne. Venford is located between Hexworthy and Holne.

# Fernworthy

**Close to the pretty Dartmoor town of Chagford and home to a wide variety of birds and wildlife, Fernworthy is a great place to visit whether it is to walk, bird watch, fish or picnic.**

There are a number of way-marked walks around the Lake and forest, including a circular waterside walk of about three miles and a walk designed for less able visitors with seats and information en-route.

There are a number of picnic tables near the main car park overlooking the water and toilets are located in the car park.

A Special Protection Zone on the south western arm of the Lake is managed in conjunction with the Devon Bird Watching and Preservation Society. Visitors will find two hides, one of which is suitable for wheelchair access.

Low-cost brown trout angling is available at Fernworthy with permits on site from the self service kiosk.

**Contact:** 01566 771930



## GETTING THERE ...



## NEAR CHAGFORD MAP REF: LR191 665840

From the A30 or A382 at Moretonhampstead follow signs to Chagford. From Chagford, brown tourism signs will direct you to Fernworthy.

# Trenchford & Tottiford

**Surrounded by farmland and forest, these beautiful waters on the edge of Dartmoor are a peaceful retreat from the hustle and bustle of everyday life.**

Signposted from Trenchford car park, a number of walks meander through woodland and along the water's edge, taking you down to Tottiford where a rugged walk around the Lake can be followed.

Picnic areas are dotted around the two Lakes, and during early summer they are ablaze with colour from the flowers of magnificent lakeside Rhododendrons.

Both Trenchford and Tottiford offer pike fishing, with the largest pike caught recently weighing in at 27lb 4oz. Permits are available from the permit hut at Kennick Reservoir.

Nearby Kennick is a top-rated Premier rainbow trout fishery, with angling available from the banks or from boats. Permits can be purchased from the permit hut. Access to Kennick is restricted to anglers only, due to the narrow banks and anglers' backcasts.

**Contact:** 01647 277587

## TRENCHFORD



## TOTTIFORD



## GETTING THERE ...



NEAR BOVEY TRACEY  
MAP REF: LR191 812830  
805825

From Moretonhamstead follow signs to Dunsford and Blackingstone Rock, brown tourism signs lead to the reservoirs.

# Wistlandpound

Just a short drive from Barnstaple or the A361, Wistlandpound is a tranquil Lake where South West Lakes Trust works in partnership with the Calvert Trust Exmoor and the Forestry Commission to provide an accessible venue in the countryside.

This Lake boasts the region's first all-ability Discovery Trail, with 2km of guided wildlife trails, and a fully accessible Discovery Centre for people to learn about the Wistlandpound estate's social, historical and environmental importance. There is also a 2km Challenge Trail, with the UK's first exercise trail for wheelchair users.

Bird hides and sensory structures for those with a visual impairment have been created along the new Discovery Trail to help people connect with the natural beauty of the Lake and in the new visitor centre seasonal activity sheets can be collected for use around the Trail.

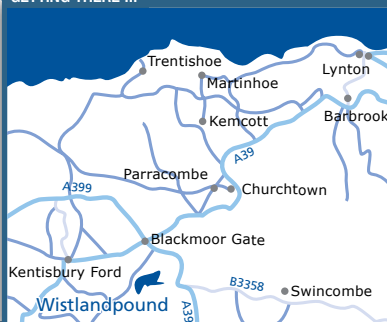
Wistlandpound is a peaceful location for fly fishing from the banks. Day permits are available from the Calvert Trust Centre (01598 763221) and season permits from Summerlands Tackle in Westward Ho!

**Car Parking:** A small fee is charged to contribute towards site maintenance and conservation, a season permit is available from the number below.

**Contact:** 01398 371460



## GETTING THERE ...



**BETWEEN SOUTH  
MOLTON & LYNTON  
MAP REF: LR180 642417**

Take the A399 near South Molton and follow the brown tourism signs to Blackmoor Gate. Wistlandpound is signposted on the A399. Alternatively, take the A39 out of Barnstaple to Blackmoor Gate.

# Wimbleball

**Wimbleball Lake set high on Exmoor, has a range of facilities which enable everyone to enjoy this beautiful location.**

The recently refurbished tea room is open from Easter to October and is a great retreat after a long walk. Visitors can enjoy excellent refreshments including Exmoor ice cream, hot drinks & light lunches.

The Angling and Watersports Centre provides the opportunity for a variety of watersports including sailing and canoeing along with hire, tuition and launch facilities.

Anglers can enjoy this premier rainbow fishery from either the banks or boats and day permits are available on site.

There are miles of footpaths around the Lake including a nine mile circular walk. A Walking & Cycling leaflet is available on site with details of the trails. There is also a children's play area, campsite and plenty of space for informal games and picnics.

There is also a separate Wimbleball Lake leaflet available from [swlakestrust.org.uk](http://swlakestrust.org.uk) or by calling the Centre.

**Car Parking:** A small fee is charged to contribute towards site maintenance and conservation. Parking is free for Friends of the Trust (see back pages).

**Angling & Watersports Centre:** 01398 371460

**Tea Room & Camping:** 01398 371257



## GETTING THERE ...



**NEAR DULVERTON**  
MAP REF: LR181 960300  
SAT NAV: TA22 9NW

From Tiverton take the A396, follow brown signs from the Exeter Inn roundabout to Bampton & then Wimbleball. From Dunster take the A396 towards Dulverton; follow brown signs at Machine Cross. From Taunton take the A39 to Washford Cross, and then the B3190 towards Bampton, the turning for Wimbleball is signed from this road.

## Get Involved

South West Lakes Trust is a charity. It manages, promotes and enhances sustainable recreation, access and nature conservation on and around the inland waters of Cornwall, Devon and West Somerset for the benefit of everyone.

The Trust relies on external support to help continue its conservation and recreation work. You can help in two ways:

- 🍃 **Become a Friend of the Trust.** For a modest annual donation, Friends receive a range of benefits under the scheme.
- 🍃 **Become a Volunteer.** People from all walks of life participate in our Volunteers Programme and join in a whole range of activities from scrub-bashing to watersports assistance. This is a chance to meet new, like-minded people, learn new skills and make a valuable contribution to the upkeep of some of the most beautiful countryside in the South West.

For more information on how to get involved, please ask on site, call 01566 771930 or email [info@swlakestrust.org.uk](mailto:info@swlakestrust.org.uk).

## Events

Throughout the year, the Trust organizes a variety of events including rural skills courses, guided walks, watersports open days and fishing competitions. If you'd like to know what's on, and where to go, details of events are displayed at the hosting site and on our website [swlakestrust.org.uk](http://swlakestrust.org.uk).

## Water, conservation & leisure working together.

South West Lakes Trust manages lakes, reservoirs and land owned by South West Water and aims to provide a range of amenities for enjoyment by everyone. The two organizations work together to provide the best possible facilities and service at these locations.

Most of the lakes are water supply reservoirs serving the region. South West Water manages the area's supply and related infrastructure, whilst South West Lakes Trust manages the leisure activities and stewardship of surrounding land. For more information visit [swwater.co.uk](http://swwater.co.uk) and click on Leisure.



# Go on!

try something new today ...

- 🍃 archery
- 🍃 birdwatching
- 🍃 bushcraft skills
- 🍃 camping
- 🍃 canoeing
- 🍃 cycling
- 🍃 fishing
- 🍃 fresh air
- 🍃 pack a picnic
- 🍃 playgrounds
- 🍃 sailing
- 🍃 take photos
- 🍃 volunteer activities
- 🍃 walking
- 🍃 waterside food
- 🍃 windsurfing

... or just enjoy the view!

See these leaflets for more detailed information on activities, camping and catering. Available from the Centres, download from [swlakestrust.org.uk](http://swlakestrust.org.uk), or on request from the address below.



- 🍃 Roadford Lake
- 🍃 Sibilyback Lake
- 🍃 Stithians Lake
- 🍃 Tamar Lakes
- 🍃 Wimbleball Lake
- 🍃 A Walk at Lopwell Dam
- 🍃 Porth Reservoir
- 🍃 Lakeside Function Suite
- 🍃 Wimbleball Lake Walking & Cycling
- 🍃 Coarse Fishing
- 🍃 Trout Fishing
- 🍃 On The Water

All our leaflets are available in large print and other formats on request

Book your activities at the Centres, or online at [swlakestrust.org.uk](http://swlakestrust.org.uk)

**PLUS NEW**  
**On the Water 2009**  
watersports  
courses & leisure

## South West Lakes Trust

Lidn Park, Quarry Crescent, Pennygillam,  
Launceston, Cornwall, PL15 7PF

T:01566 771930 F:01566 778503

E:[info@swlakestrust.org.uk](mailto:info@swlakestrust.org.uk) [swlakestrust.org.uk](http://swlakestrust.org.uk)

Registered charity number 1079966



# Go lakeside 2009

- 1 Stithians Lake
- 2 Argal
- 3 Porth
- 4 Crowdy
- 5 Colliford Lake
- 6 Siblyback
- 7 Tamar Lakes
- 8 Roadford Lake
- 9 Meldon
- 10 Lopwell Dam
- 11 Burrator
- 12 Avon Dam
- 13 Venford
- 14 Fernworthy
- 15 Tottiford & Trenchford
- 16 Wistlandpond
- 17 Wimbleball Lake

